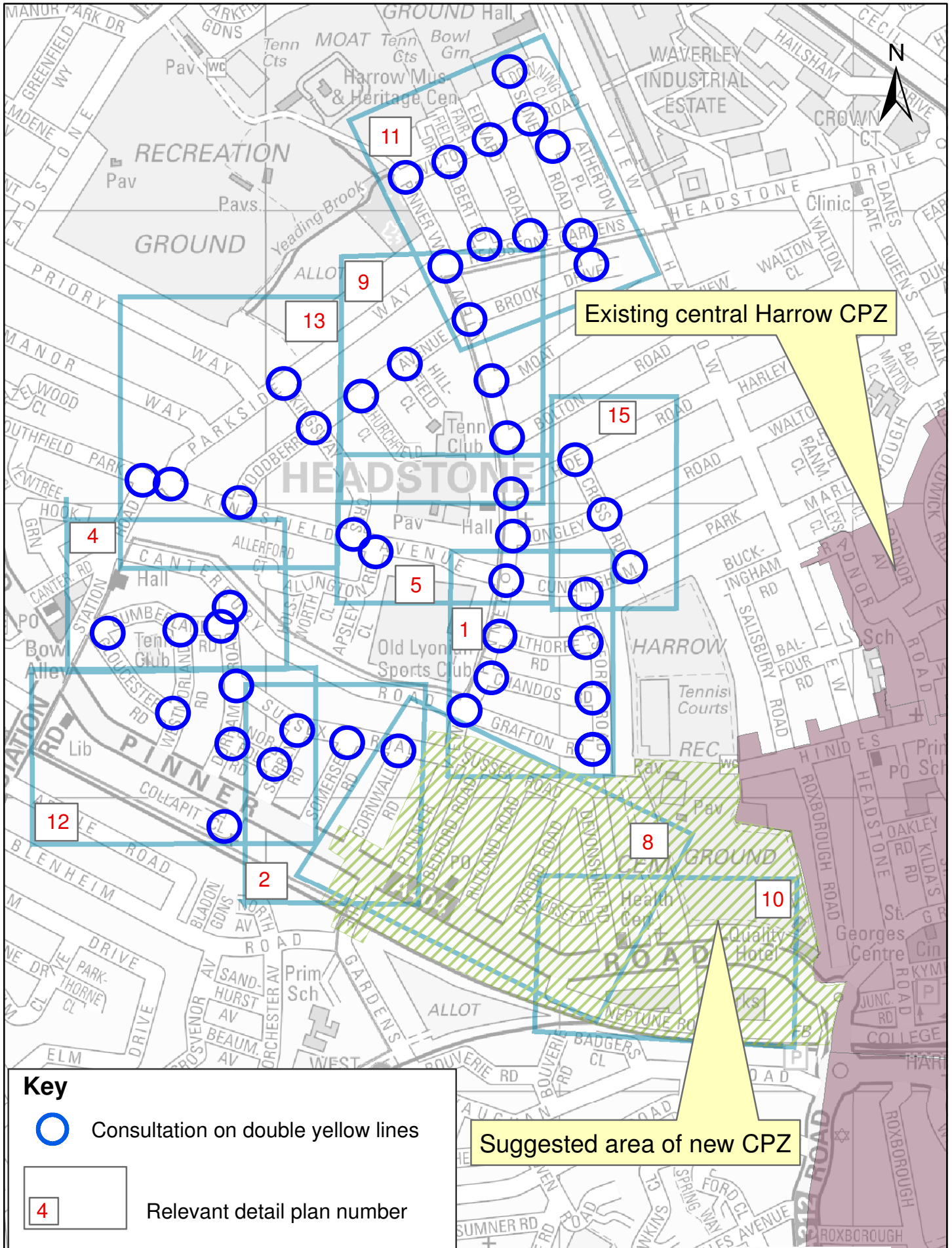
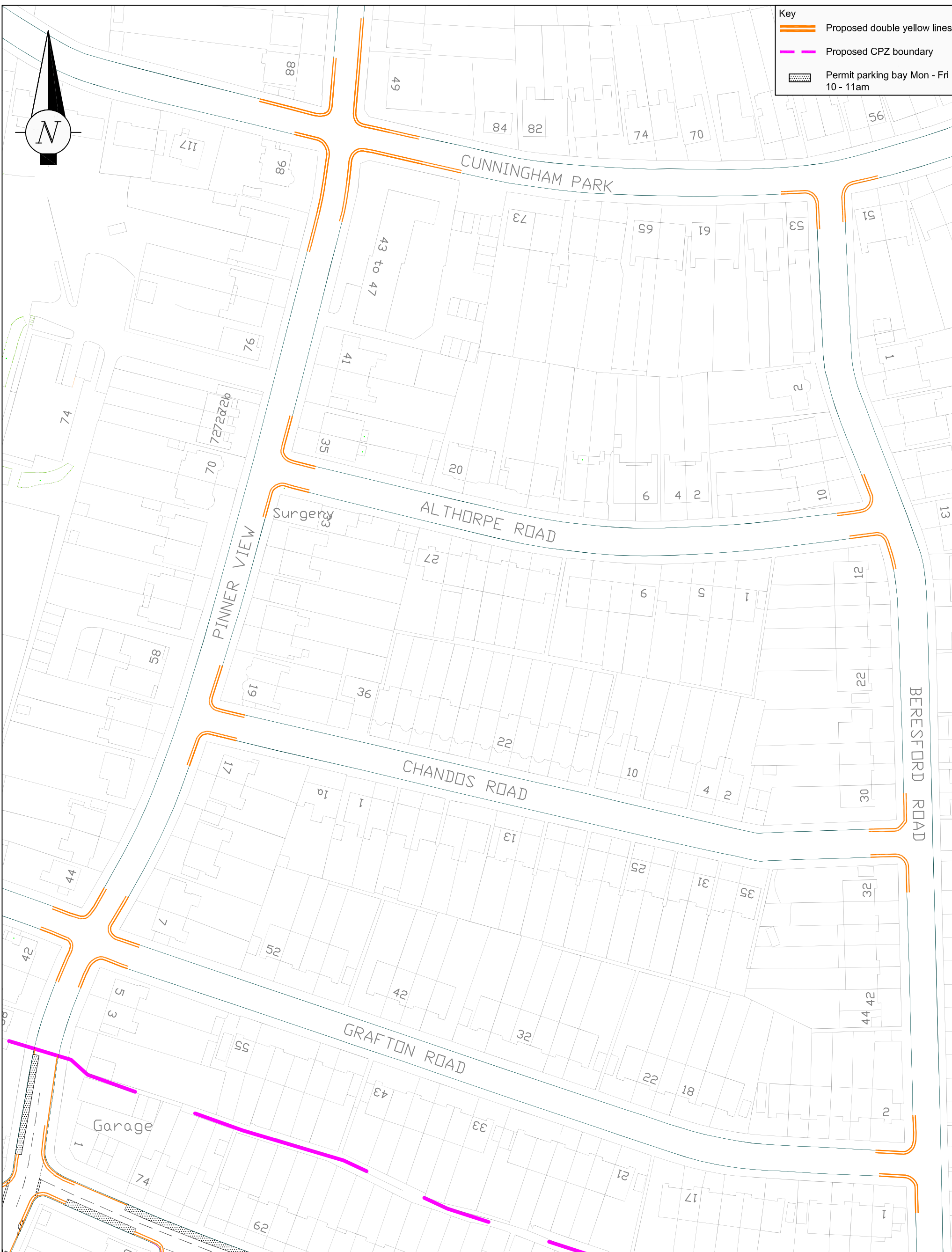


Appendix E - Detailed plans used in consultation



DIGITAL MAP DATA (C) COLLINS BARTHOLOMEW LTD (2007)



Key	
	Proposed double yellow lines
	Proposed CPZ boundary
	Permit parking bay Mon - Fri 10 - 11am



Community & Environment Services
Parking and Sustainable Transport team

P.O. Box 39, Civic Centre,
Harrow, Middlesex. HA1 2XA
Tel: 020 8863 5611
Fax: 020 8420 9611

Project

**Headstone South
Parking review**

Scale

1:1000
@ A3

Drawn CVDM

Date 05/08/08

Checked

SMCF

Title

Junction restriction proposals

Drawing no

PST/C08-015E11/101

Autocad file

o:\traffic\parking & sustain...lcpz\controlled parking...l
central harrow...lpinner...lpinner road0508.dwg

This map is reproduced from or based upon Ordnance Survey material with the permission of Ordnance Survey on behalf of the Controller of Her Majesty's Stationary Office (c) Crown copyright. Unauthorised reproduction infringes Crown Copyright and may lead to prosecution or civil proceedings. London Borough of Harrow LA.100019206. 2007.



Key	
	Proposed shared use bays
	Proposed permit holder bays
	Proposed double yellow lines
	Proposed CPZ boundary
	Proposed No waiting 7am - 8pm No loading Mon - Fri 7 - 10am & 3 - 8pm Sat - Sun 8am - 6.30pm
	Proposed No waiting at anytime No loading Mon - Fri 7 - 10am & 3 - 8pm Sat - Sun 8am - 6.30pm



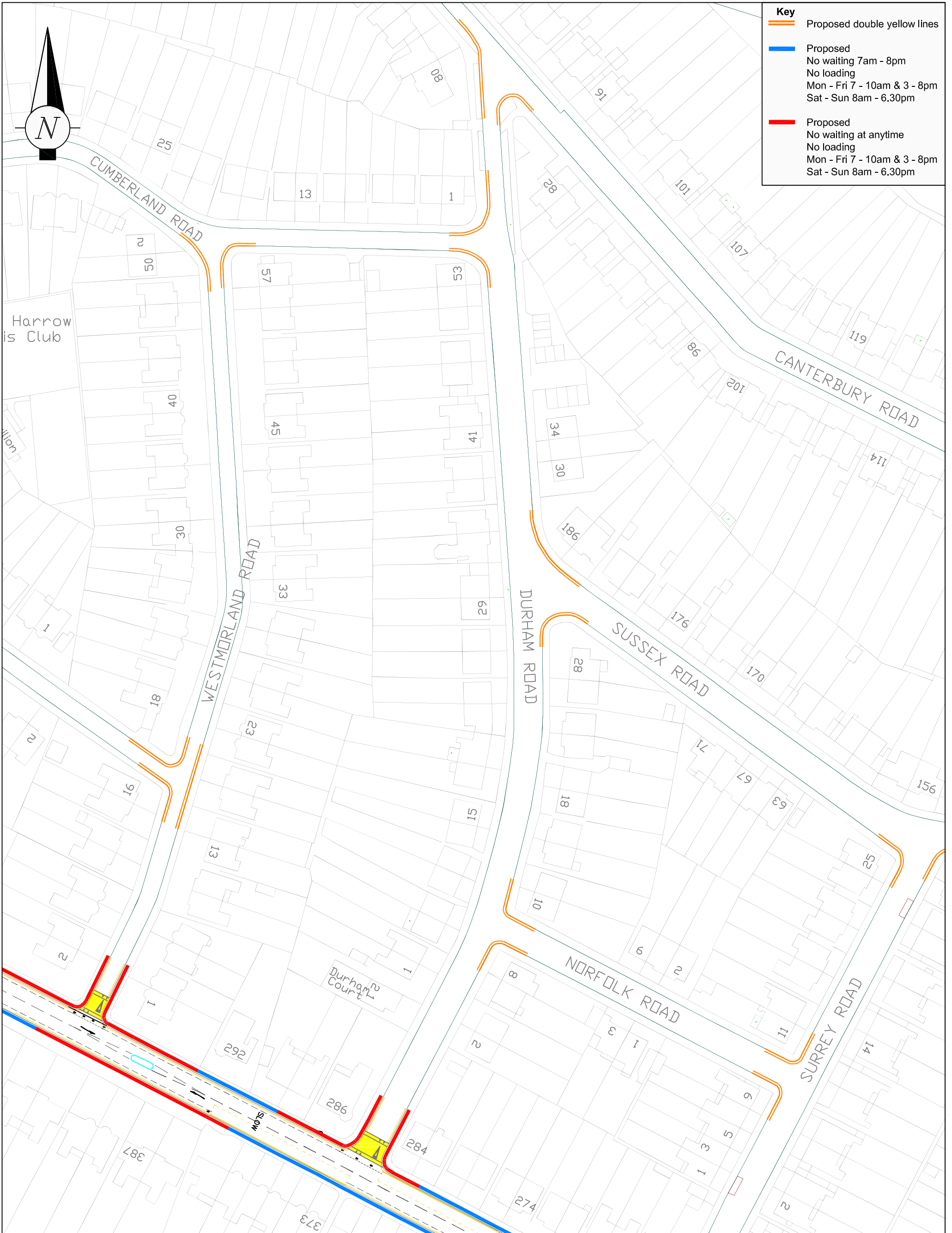
P.O. Box 39, Civic Centre,
Harrow, Middlesex. HA1 2XA
Tel: 020 8863 5611
Fax: 020 8420 9611

Project
**Headstone South
Parking review**

Title
**Pinner Road and junction
parking restriction proposals**

Scale 1:1000 @ A3	Drawn CVDM	Checked SMCF
Date 05/08/08		
Drawing no PST/C08-015E11/102		
Autocad file o:\traffic\parking & sustain...lcpz\controlled parking...\ central harrow...pinner...pinner road0508.dwg		

This map is reproduced from or based upon Ordnance Survey material with the permission of Ordnance Survey on behalf of the Controller of Her Majesty's Stationary Office (c) Crown copyright. Unauthorised reproduction infringes Crown Copyright and may lead to prosecution or civil proceedings. London Borough of Harrow LA.100019206. 2007.



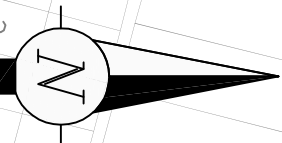
P.O. Box 39, Civic Centre,
 Harrow, Middlesex. HA1 2XA
 Tel: 020 8863 5611
 Fax: 020 8420 9611

Project
**Headstone South
 Parking review**

Title
**Pinner Road and junction
 parking restriction proposals**

Scale 1:1000 @ A3	Drawn CVDM	Checked SMCF
Date 02.07.2008		
Drawing no PST/C08-015E11/103		
Autocad file o:\traffic\parking & sustain...l\cpz\controlled parking...l central harrow...l\pinner...l\pinner road0508.dwg		

This map is reproduced from or based upon Ordnance Survey material with the permission of Ordnance Survey on behalf of the Controller of Her Majesty's Stationary Office (c) Crown copyright. Unauthorised reproduction infringes Crown Copyright and may lead to prosecution or civil proceedings. London Borough of Harrow LA.100019206. 2007.



- NOTES:**
- Proposed double yellow lines
 - Existing double yellow lines
 - Proposed
 - No waiting at any time
 - No loading 7am - 8pm

This map is reproduced from or based upon Ordnance Survey material with the permission of Ordnance Survey on behalf of the Controller of Her Majesty's Stationery Office (©) Crown Copyright. Unauthorised reproduction infringes Crown Copyright and may lead to prosecution or civil proceedings. London Borough of Harrow 100019206.




URBAN LIVING - AREA SERVICES
PUBLIC REALM INFRASTRUCTURE

P.O. Box 39, Civic Centre,
Harrow, Middlesex. HA1 2XA
Tel: 020 8863 3611
Fax: 020 8420 9611

	--	-/-/-	--	Project
Designation	Details of Revision	Date	Sign	Headstone South Parking review Main road and junction restriction proposals
Title				
Scale 1:1000 @ A3				Drawn C/MDM Date 07/08/08
Drawing no PST/008-015E11/104				Checked Autocad file O:\TRAFFIC_PARKING AND SUSTAINABLE TRANSPORT TEAM\PC\CONTROLLED PARKING ZONES\CENTRAL HARROW ZONES\PINNER ROAD AREA\PINNER ROAD\1707



NOTES:
 Proposed double yellow lines

This map is reproduced from or based upon Ordnance Survey data with the permission of Ordnance Survey on behalf of the Controller of Her Majesty's Stationery Office (C) Crown Copyright. Unauthorised reproduction infringes Crown Copyright and may lead to prosecution or civil proceedings. London Borough of Harrow 100019206.

Harrow
LONDON
COUNCIL

URBAN LIVING - AREA SERVICES
 PUBLIC REALM INFRASTRUCTURE

P.O. Box 39, Civic Centre,
 Harrow, Middlesex, HA1 2XA
 Tel: 020 8863 5611
 Fax: 020 8420 9611

Designation	--
Details of Revision	-----
Date	-/-/-
Sign	--

Project: **Headstone South Parking review**

Title: **Junction restriction proposals**

Scale 1:1000 @ A3	Drawn	CVDM	Checked SMCF
	Date	05/08/08	
Drawing no PST/C08-015E11/105		Autocad file c:\office\parking & sustain... \jazz\controlled parking... \central harrow... \pinner... \pinner road\0508.dwg	



Key

	Proposed shared use bays		Proposed No waiting 7am - 8pm No loading Mon - Fri 7 - 10am & 3 - 8pm Sat - Sun 8am - 6:30pm
	Proposed permit holder bays		Proposed No waiting at anytime No loading Mon - Fri 7 - 10am & 3 - 8pm Sat - Sun 8am - 6:30pm
	Proposed double yellow lines		Proposed No waiting at anytime No loading Mon - Fri 7 - 10am & 3 - 8pm Sat - Sun 8am - 6:30pm
	Existing double yellow lines		Proposed No waiting at anytime No loading Mon - Fri 7 - 10am & 3 - 8pm Sat - Sun 8am - 6:30pm
	Proposed CPZ boundary		
	Existing disabled bays		

NOTES:

This map is reproduced from or based upon Ordnance Survey material with the permission of Ordnance Survey on behalf of the Controller of Her Majesty's Stationery Office (© Crown Copyright. Unauthorised reproduction infringes Crown Copyright and may lead to prosecution or civil proceedings. London Borough of Harrow 100019206.

Harrow
COUNCIL
LONDON

URBAN LIVING - AREA SERVICES
PUBLIC REALM INFRASTRUCTURE

P.O. Box 39, Civic Centre,
Harrow, Middlesex, HA1 2XA
Tel: 020 8863 3611
Fax: 020 8420 9611

Designation	---
Details of Revision	-----
Date	-/-/-
Sign	---

Project
Pinner Road area
Parking Review

Title
**Controlled parking zone
and other proposals**

Scale NTS	Drawn	CVDM	Checked
	Date	05/08/08	
Drawing no	PST/C08-015E11/108		
Autocad file	c:\traffic\parking & sustain...bz\controlled parking...\ central harrow...pinner...pinner roads\0508.dwg		



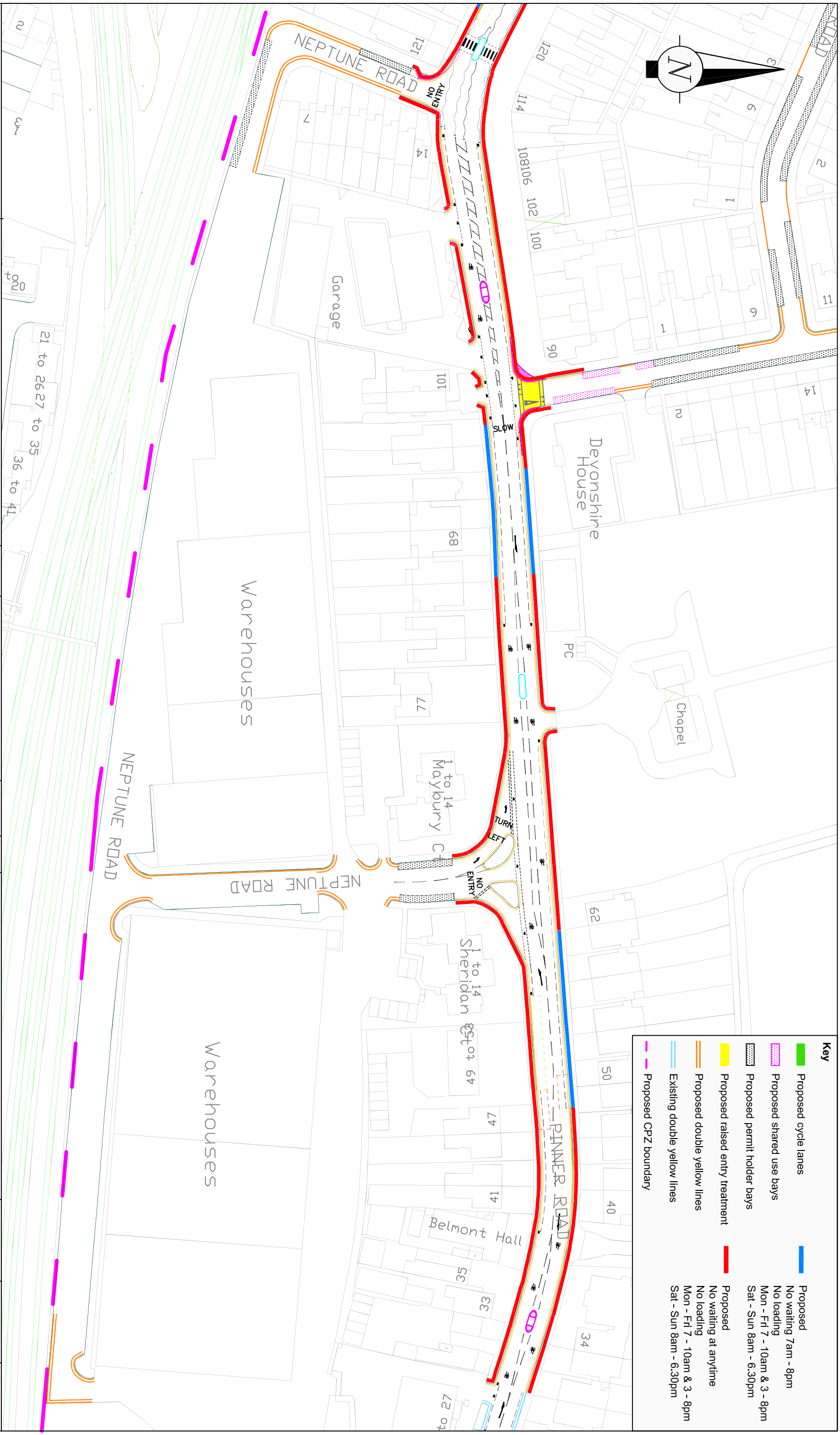
P.O. Box 39, Civic Centre,
Harrow, Middlesex. HA1 2XA
Tel: 020 8863 5611
Fax: 020 8420 9611

Project
**Headstone South
Parking Review**

Title
Junction restriction proposals

Scale 1:1250 @ A3	Drawn CVDM	Checked SMF
Date 02.07.2008		
Drawing no PST/C08-015E11/109		
Autocad file o:\traffic\parking & sustain...lpcz\controlled parking...\ central harrow...pinner...pinner road0508.dwg		


This map is reproduced from or based upon Ordnance Survey material with the permission of Ordnance Survey on behalf of the Controller of Her Majesty's Stationary Office (c) Crown copyright. Unauthorised reproduction infringes Crown Copyright and may lead to prosecution or civil proceedings. London Borough of Harrow LA.100019206. 2007.



Key	
	Proposed cycle lanes
	Proposed No waiting 7am - 8pm
	Proposed shared use bays
	No loading Mon - Fri 7 - 10am & 3 - 8pm
	Proposed permit holder bays
	Sat - Sun 8am - 6:30pm
	Proposed raised entry treatment
	Proposed No waiting at anytime
	Proposed double yellow lines
	No waiting Mon - Fri 7 - 10am & 3 - 8pm
	Existing double yellow lines
	Sat - Sun 8am - 6:30pm
	Proposed CPZ boundary

<p>NOTES:</p> <p>This map is reproduced from or based upon Ordnance Survey material with the permission of Ordnance Survey on behalf of the Controller of Her Majesty's Stationery Office (c) Crown Copyright. Unauthorised reproduction infringes Crown Copyright and may lead to prosecution or civil proceedings. London Borough of Harrow 100019206.</p>			
<p>URBAN LIVING - AREA SERVICES PUBLIC REALM INFRASTRUCTURE</p> <p>Harrow COUNCIL LONDON</p> <p>P.O. Box 39, Civic Centre, Harrow, Middlesex, HA1 2XA Tel: 020 8863 3611 Fax: 020 8420 9611</p>			
Designation	Details of Revision		
---	-----		
Date	Sign		
-/-/-	--		
<p>Project</p> <p>Pinner Road area Parking Review</p>			
<p>Title</p> <p>Pinner Road and Neptune Road restriction proposals</p>			
Scale	Drawn	SMF	Checked
1:1000 @ A3	Date	05/08/08	---
<p>Drawing no</p> <p>PST/C08-015E11/110</p>		<p>Autocad file c:\traffic\parking & sustain...cpz\controlled parking...1 central harrow...pinner...pinner road\508.dwg</p>	



Key
 Proposed double yellow lines



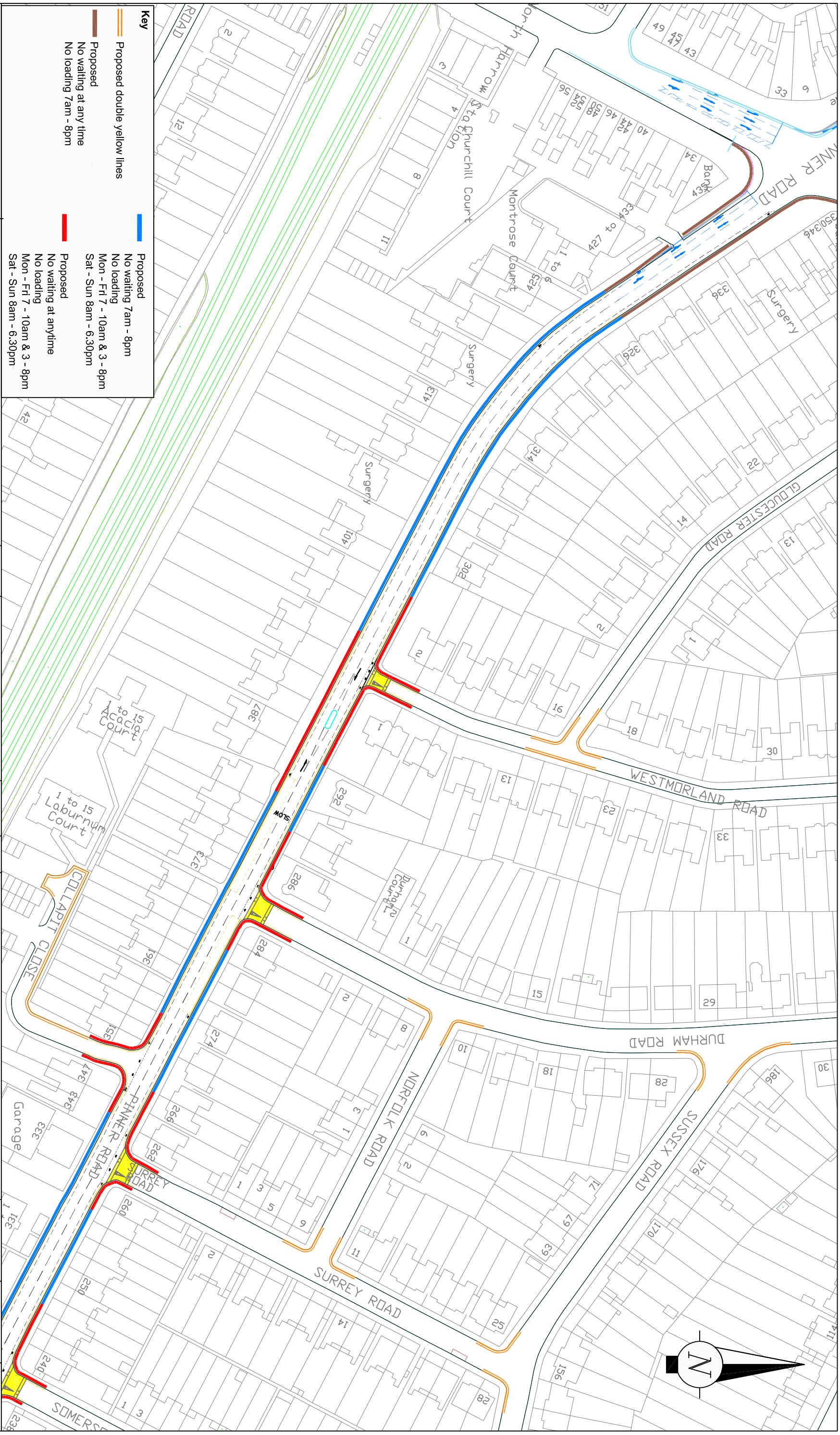
Community & Environment Services
 Parking and Sustainable Transport team










P.O. Box 39, Civic Centre,
 Harrow, Middlesex. HA1 2XA
 Tel: 020 8863 5611
 Fax: 020 8420 9611

This map is reproduced from or based upon Ordnance Survey material with the permission of Ordnance Survey on behalf of the Controller of Her Majesty's Stationary Office (c) Crown copyright. Unauthorised reproduction infringes Crown Copyright and may lead to prosecution or civil proceedings. London Borough of Harrow LA.100019206. 2007.

Project	Headstone South Parking Review	
Title	Junction restriction proposals	

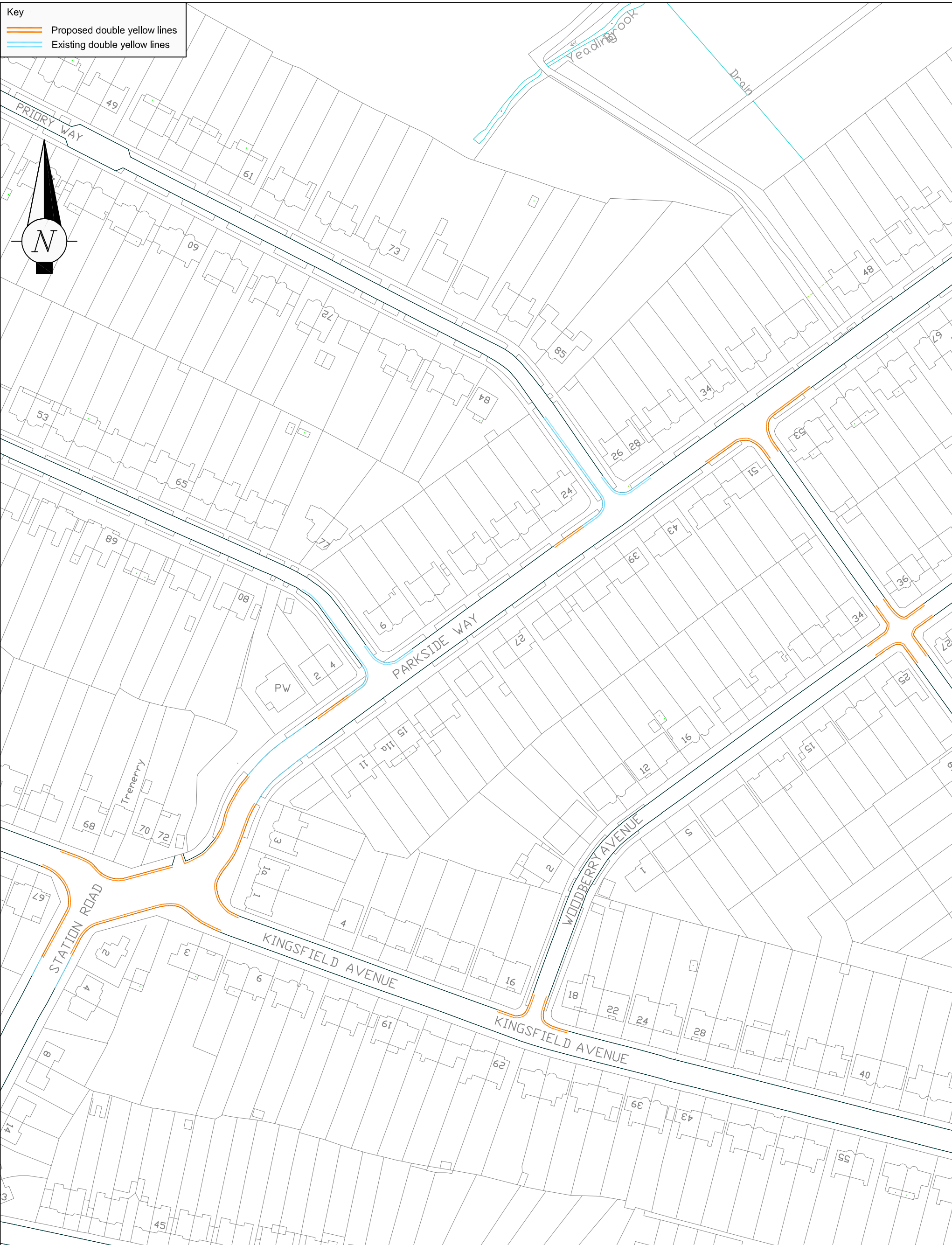
Scale	1:1250 @ A3	Drawn	CVDM	Checked	SMF
		Date	02.07.2008		
Drawing no	PST/C08-015E11/111				
Autocad file	o:\traffic\parking & sustain...cpz\controlled parking... central harrow...pinner...pinner road0508.dwg				



Key	
	Proposed double yellow lines
	Proposed No waiting at any time
	Proposed No waiting 7am - 8pm
	Proposed No waiting 7am - 8pm
	Proposed No loading Mon - Fri 7 - 10am & 3 - 8pm
	Proposed No loading Sat - Sun 8am - 6.30pm
	Proposed No waiting at anytime
	Proposed No loading Mon - Fri 7 - 10am & 3 - 8pm
	Proposed No loading Sat - Sun 8am - 6.30pm

NOTES:	Project	Date	Sign
	Pinner Road area Parking review	-/-/-	--

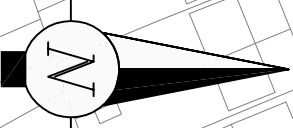
<p>This map is reproduced from or based upon Ordnance Survey material with the permission of Ordnance Survey on behalf of the Controller of Her Majesty's Stationery Office (c) Crown Copyright. Unauthorised reproduction infringes Crown Copyright and may lead to prosecution or civil proceedings. London Borough of Harrow 100019206.</p>		<p>URBAN LIVING - AREA SERVICES PUBLIC REALM INFRASTRUCTURE</p>		<p>P.O. Box 39, Civic Centre, Harrow, Middlesex, HA1 2XA Tel: 020 8865 5611 Fax: 020 8420 5611</p>	
<p>Harrow LONDON COUNCIL</p>		<p>Designation</p>		<p>Date</p>	
<p>Details of Revision</p>		<p>Date</p>		<p>Sign</p>	
<p>Project</p>		<p>Date</p>		<p>Sign</p>	
<p>Title</p>		<p>Date</p>		<p>Sign</p>	
<p>Pinner Road area Parking review</p>		<p>Date</p>		<p>Sign</p>	
<p>Pinner Road and Junction restriction proposals</p>		<p>Date</p>		<p>Sign</p>	
<p>Drawing no PST/C08-015E11/112</p>		<p>Scale 1:1250 @ A3</p>		<p>Drawn CVDM Date 05/08/08</p>	
<p>Autocad file c:\trial\parking & sustain...acpz\controlled parking...1 central harrow...pinner...pinner road\508.dwg</p>		<p>Checked SMF</p>		<p>Checked</p>	



P.O. Box 39, Civic Centre,
Harrow, Middlesex. HA1 2XA
Tel: 020 8863 5611
Fax: 020 8420 9611

This map is reproduced from or based upon Ordnance Survey material with the permission of Ordnance Survey on behalf of the Controller of Her Majesty's Stationary Office (c) Crown copyright. Unauthorised reproduction infringes Crown Copyright and may lead to prosecution or civil proceedings. London Borough of Harrow LA.100019206. 2007.

Project	Headstone South Parking Review		Scale	1:1250 @ A3	Drawn	CVDM	Checked	SMF
Title	Junction restriction proposals		Drawing no	PST/C08-015E11/113		Date	02.07.2008	
			Autocad file	o:\traffic\parking & sustain...\cpz\controlled parking... central harrow...\pinner...\pinner road0508.dwg				



- NOTES:**
- Proposed double yellow lines
 - Existing double yellow lines

This map is reproduced from or based upon Ordnance Survey data and is used with the permission of Ordnance Survey on behalf of the Controller of Her Majesty's Stationery Office (C) Crown copyright. Unauthorised reproduction infringes Crown Copyright and may lead to prosecution or civil proceedings. London Borough of Harrow 100019206.

Harrow
COUNCIL
LONDON

URBAN LIVING - AREA SERVICES
PUBLIC REALM INFRASTRUCTURE

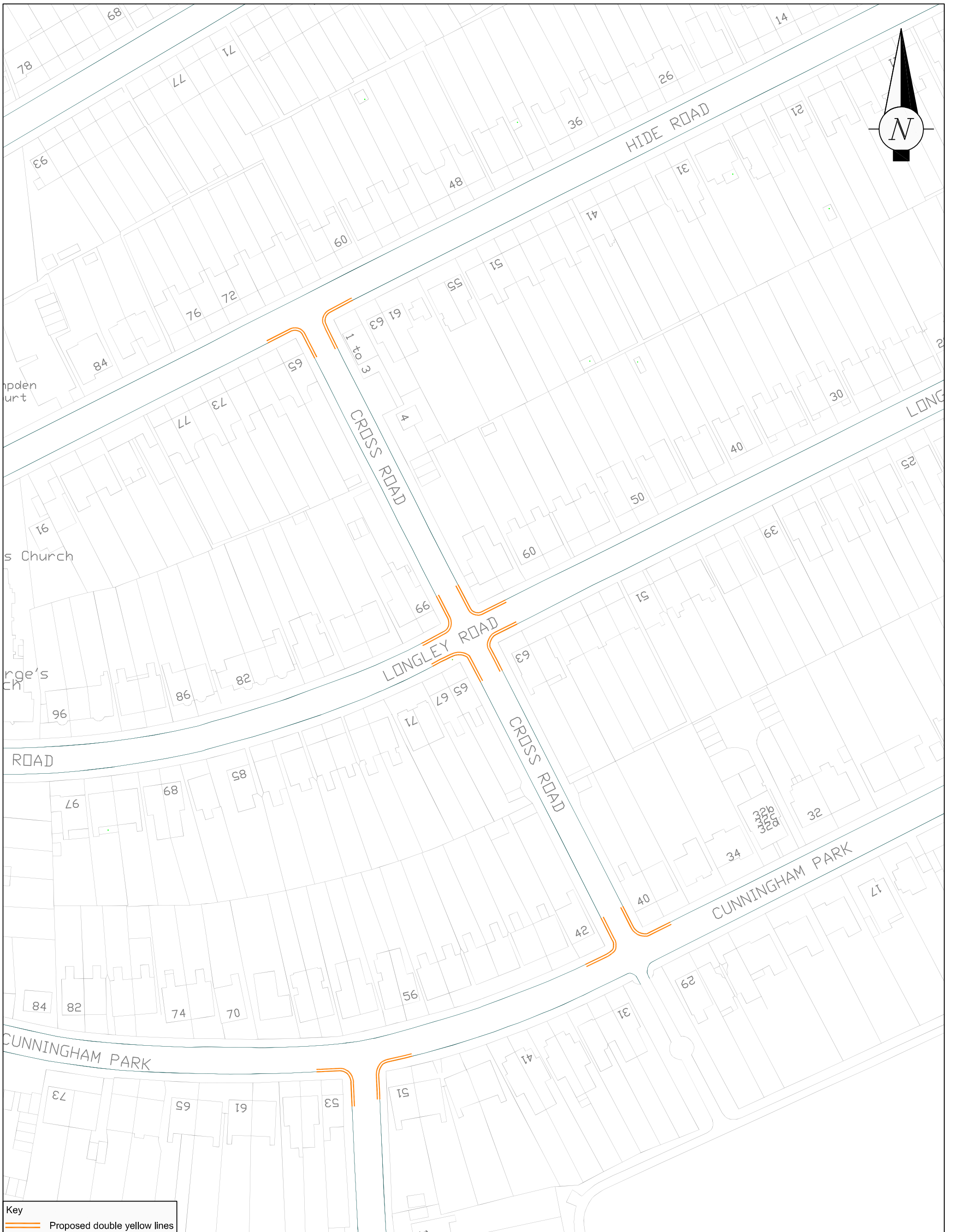
P.O. Box 39, Civic Centre,
Harrow, Middlesex, HA1 2XA
Tel: 020 8863 5611
Fax: 020 8420 9611


	---	-----	-/-/-	---
Designation	Details of Revision		Date	Sign

Project
Headstone South
Parking Review

Title
Junction restriction proposals

Scale 1:1000 @ A3	Drawn CVDM	Checked SMCF
	Date 05/08/08	
Drawing no PST/C08-015E11/114	Autocad file c:\traffic\parking & sustain... \apz\controlled parking... \central harrow... \pinne... \pinne\road0508.dwg	



Key
 Proposed double yellow lines



Community & Environment Services
 Parking and Sustainable Transport team

P.O. Box 39, Civic Centre,
 Harrow, Middlesex. HA1 2XA
 Tel: 020 8863 5611
 Fax: 020 8420 9611

Project	Headstone South Parking review		Scale	Drawn SF	Checked
			1:1000 @ A3	Date	
Title	Junction Proposals		Date 02.07.2008		
			Drawing no PST/C08-015E11/115		
			Autocad file o:\traffic\parking & sustain...\cpz\controlled parking...\ central harrow...\pinner...\pinner road0508.dwg		

This map is reproduced from or based upon Ordnance Survey material with the permission of Ordnance Survey on behalf of the Controller of Her Majesty's Stationary Office (c) Crown copyright. Unauthorised reproduction infringes Crown Copyright and may lead to prosecution or civil proceedings. London Borough of Harrow LA.100019206. 2007.